



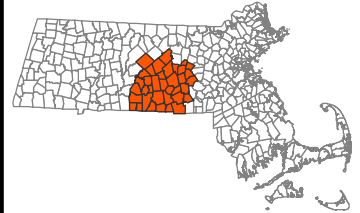


**LEGEND**

-  WRTA Fixed Route Service
-  Member Municipality
-  ADA Service Area
-  Non-Member Communities



1 in = 5 miles



Source: Data provided by the Central Massachusetts Regional Planning Commission (CMRPC), massDOT and the Office of Geographic Information (MassGIS), Commonwealth of Massachusetts, Information Technology Division.

Information depicted on this map is for planning purposes only. This information is not adequate for legal boundary definition, regulatory interpretation, or parcel-level analysis. Use caution interpreting positional accuracy.



Produced by the  
 One Mercantile Street, Suite 520  
 Worcester, MA 01608

Date: 1/10/2020 Path: H:\Projects\WRTA\_GIS\WRTA\_ADA\_Sunday\_8\_5x11.mxd

**WRTA Sunday Fixed Route & ADA Paratransit Services**  
 (Current As Of January 2020)